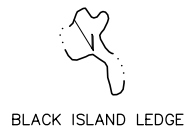
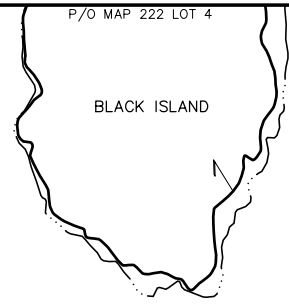


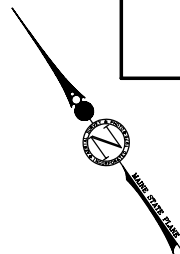
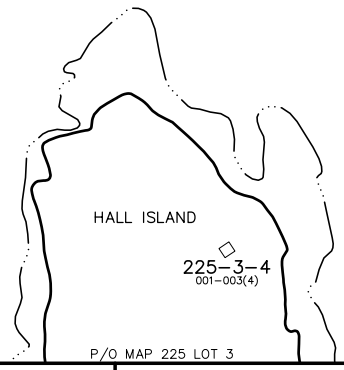
PREPARED BY:
 AERIAL SURVEY AND PHOTO, INC.
 546 AIRPORT ROAD, P.O. BOX 659
 NORRIDGEWOCK, MAINE 04957
 TEL: 207 634-2006 FAX 207 634-2008



BAY


MUSCONGUS

BRISTOL



NOTES:

- 1) THIS MAP IS FOR ASSESSMENT PURPOSES ONLY AND IS NOT INTENDED FOR PROPERTY CONVEYANCE OR LEGAL DESCRIPTION.
- 2) P = PARCEL INFORMATION FROM RECORDED PLAN
 D = PARCEL INFORMATION FROM RECORDED DEED
 S = PARCEL INFORMATION FROM MAP SCALE ONLY



MAP LEGEND

PARCEL NUMBER	23	PARCEL BOUNDARY.....	—————
PARCEL DIMENSION	161.21'	WATER LINE
PARCEL AREA	2.456 AC	ROAD RIGHT OF WAY....
MATCH LABEL	P/O MAP 136 LOT 23	PAPER STREET
BUILDING FOOTPRINT		EASEMENT LINE
SUBDIVISION LOT NUMBER		PRIVATE RIGHT OF WAY
OLD MAP-LOT NUMBER	013-007-00C	WETLAND EDGE
	APPROXIMATE MEAN HIGH WATER LINE	

APRIL 1, 2011

SCALE 1 INCH = 200 FEET

MAINE STATE PLANE COORDINATE GRID; EAST ZONE; NAD 1983; US FEET
 PHOTOGRAPHY DATE: APRIL 30, 2003
 PHOTOGRAMMETRIC COMPILATION BY AERIAL SURVEY AND PHOTO, INC.
 PARCEL MAP COMPILATION BY AERIAL SURVEY AND PHOTO, INC.

INDEX DIAGRAM

BRISTOL	222	223
	224	S G E
	225	226

PROPERTY MAP
 TOWN OF FRIENDSHIP
 KNOX COUNTY, MAINE

224