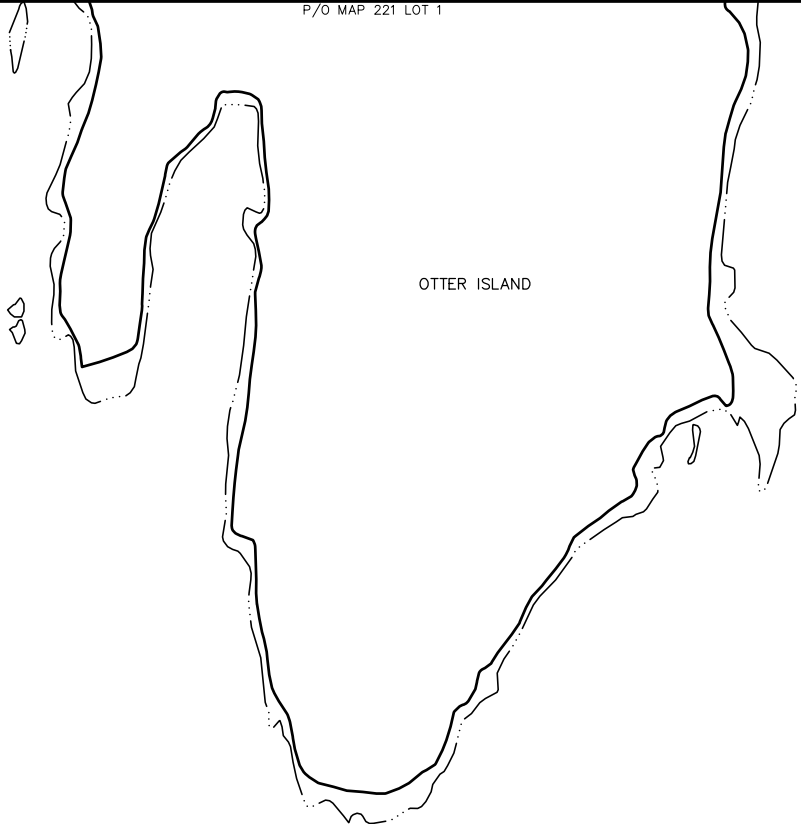


P/O MAP 221 LOT 1



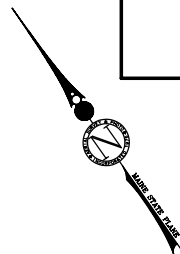
OTTER ISLAND

BAY

MUSCONGUS


SAINT GEORGE

PREPARED BY:
AERIAL SURVEY AND PHOTO, INC.
546 AIRPORT ROAD, PO BOX 659
NORRIDGEWICK, MAINE 04957
TEL: 207 634-2006 FAX 207 634-2008



NOTES:

- 1) THIS MAP IS FOR ASSESSMENT PURPOSES ONLY AND IS NOT INTENDED FOR PROPERTY CONVEYANCE OR LEGAL DESCRIPTION.
- 2) P = PARCEL INFORMATION FROM RECORDED PLAN
D = PARCEL INFORMATION FROM RECORDED DEED
S = PARCEL INFORMATION FROM MAP SCALE ONLY



TOWN OF FRIENDSHIP
6 HARBOR RD., PO BOX 207
FRIENDSHIP, ME 04547

MAP LEGEND

PARCEL NUMBER	23	PARCEL BOUNDARY.....	_____
PARCEL DIMENSION	161.21'	WATER LINE
PARCEL AREA	2.456 AC	ROAD RIGHT OF WAY....	_____
MATCH LABEL	P/O MAP 136 LOT 23	PAPER STREET	=====
BUILDING FOOTPRINT		EASEMENT LINE	-----
SUBDIVISION LOT NUMBER	14	PRIVATE RIGHT OF WAY	-----
OLD MAP--LOT NUMBER	013-007-00C	WETLAND EDGE	-----
	APPROXIMATE MEAN HIGH WATER LINE		-----

APRIL 1, 2011

SCALE 1 INCH = 200 FEET

MAINE STATE PLANE COORDINATE GRID; EAST ZONE; NAD 1983; US FEET
PHOTOGRAPHY DATE: APRIL 30, 2003
PHOTOGRAMMETRIC COMPILATION BY AERIAL SURVEY AND PHOTO, INC.
PARCEL MAP COMPILATION BY AERIAL SURVEY AND PHOTO, INC.

INDEX DIAGRAM

220	221	SAINT GEORGE
222	223	
224		

PROPERTY MAP
TOWN OF FRIENDSHIP
KNOX COUNTY, MAINE

223