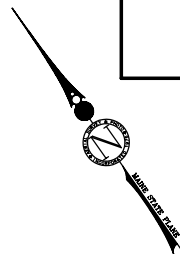
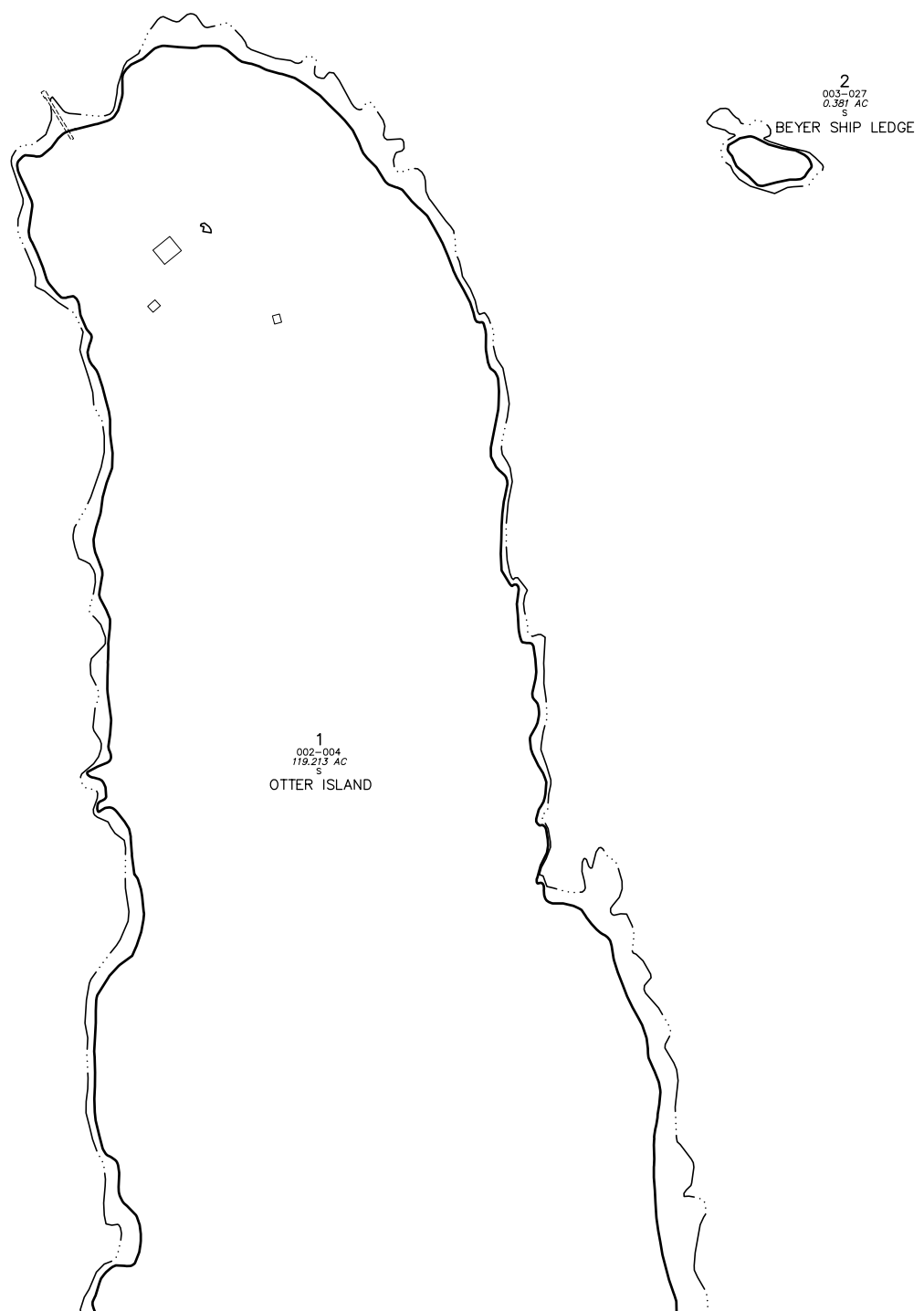


CUSHING


PREPARED BY:  
AERIAL SURVEY AND PHOTO, INC.  
546 AIRPORT ROAD, PO BOX 659  
NORRIDGEWICK, MAINE 04957  
TEL: 207 634-2006 FAX 207 634-2008

OTTER ISLAND PASSAGE



NOTES:

- 1) THIS MAP IS FOR ASSESSMENT PURPOSES ONLY AND IS NOT INTENDED FOR PROPERTY CONVEYANCE OR LEGAL DESCRIPTION.
- 2) P = PARCEL INFORMATION FROM RECORDED PLAN  
D = PARCEL INFORMATION FROM RECORDED DEED  
S = PARCEL INFORMATION FROM MAP SCALE ONLY



TOWN OF FRIENDSHIP  
6 HARBOR RD., PO BOX 207  
FRIENDSHIP, ME 04547

MAP LEGEND

PARCEL NUMBER .....	23	PARCEL BOUNDARY .....	_____
PARCEL DIMENSION .....	161.21'	WATER LINE .....	.....
PARCEL AREA .....	2.456 AC	ROAD RIGHT OF WAY .....	_____
MATCH LABEL .....	P/O MAP 136 LOT 23	PAPER STREET .....	=====
BUILDING FOOTPRINT .....		EASEMENT LINE .....	-----
SUBDIVISION LOT NUMBER .....		PRIVATE RIGHT OF WAY .....	-----
OLD MAP--LOT NUMBER .....	013-007-00C	WETLAND EDGE .....	.....
	APPROXIMATE MEAN HIGH WATER LINE		.....

APRIL 1, 2011

SCALE 1 INCH = 200 FEET

MAINE STATE PLANE COORDINATE GRID; EAST ZONE; NAD 1983; US FEET  
PHOTOGRAPHY DATE: APRIL 30, 2003  
PHOTOGRAMMETRIC COMPILATION BY AERIAL SURVEY AND PHOTO, INC.  
PARCEL MAP COMPILATION BY AERIAL SURVEY AND PHOTO, INC.

INDEX DIAGRAM

219		SAINT GEORGE
220	221	
222	223	

PROPERTY MAP  
TOWN OF FRIENDSHIP  
KNOX COUNTY, MAINE

221