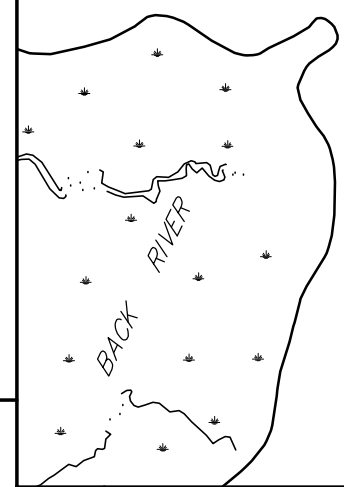



PREPARED BY:
 AERIAL SURVEY AND PHOTO, INC.
 546 AIRPORT ROAD PO BOX 659
 NORRIDGEWOCK, MAINE 04957
 TEL: 207 634-2006 FAX 207 634-2008



NOTES:

- THIS MAP IS FOR ASSESSMENT PURPOSES ONLY AND IS NOT INTENDED FOR PROPERTY CONVEYANCE OR LEGAL DESCRIPTION.
- P = PARCEL INFORMATION FROM RECORDED PLAN
 D = PARCEL INFORMATION FROM RECORDED DEED
 S = PARCEL INFORMATION FROM MAP SCALE ONLY

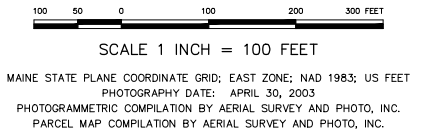


TOWN OF FRIENDSHIP
 6 HARBOR RD, PO BOX 207
 FRIENDSHIP, ME 04547

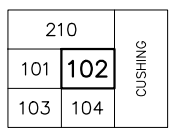
MAP LEGEND

PARCEL NUMBER	23	PARCEL BOUNDARY.....	—————
PARCEL DIMENSION	161.21'	WATER LINE	— · — · —
PARCEL AREA	2.456 AC	ROAD RIGHT OF WAY....	—————
MATCH LABEL	P/O MAP 136 LOT 23	PAPER STREET	—————
BUILDING FOOTPRINT		EASEMENT LINE	—————
SUBDIVISION LOT NUMBER	13	PRIVATE RIGHT OF WAY	—————
OLD MAP-LOT NUMBER	013-007-00C	WETLAND EDGE	—————
APPROXIMATE MEAN HIGH WATER LINE			

APRIL 1, 2017



INDEX DIAGRAM



PROPERTY MAP
TOWN OF FRIENDSHIP
 KNOX COUNTY, MAINE

102